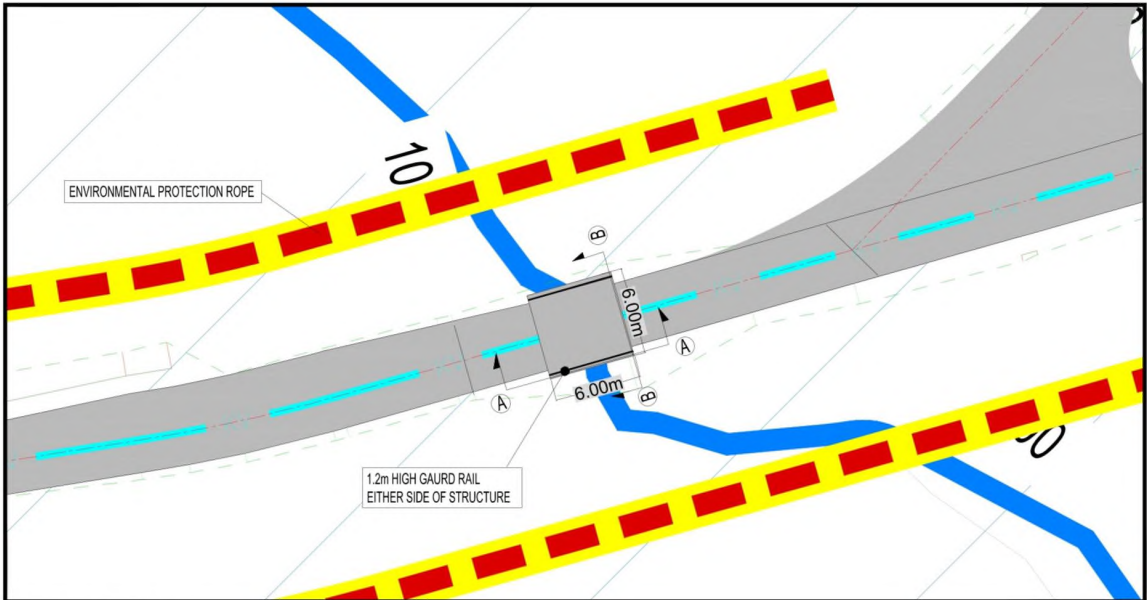


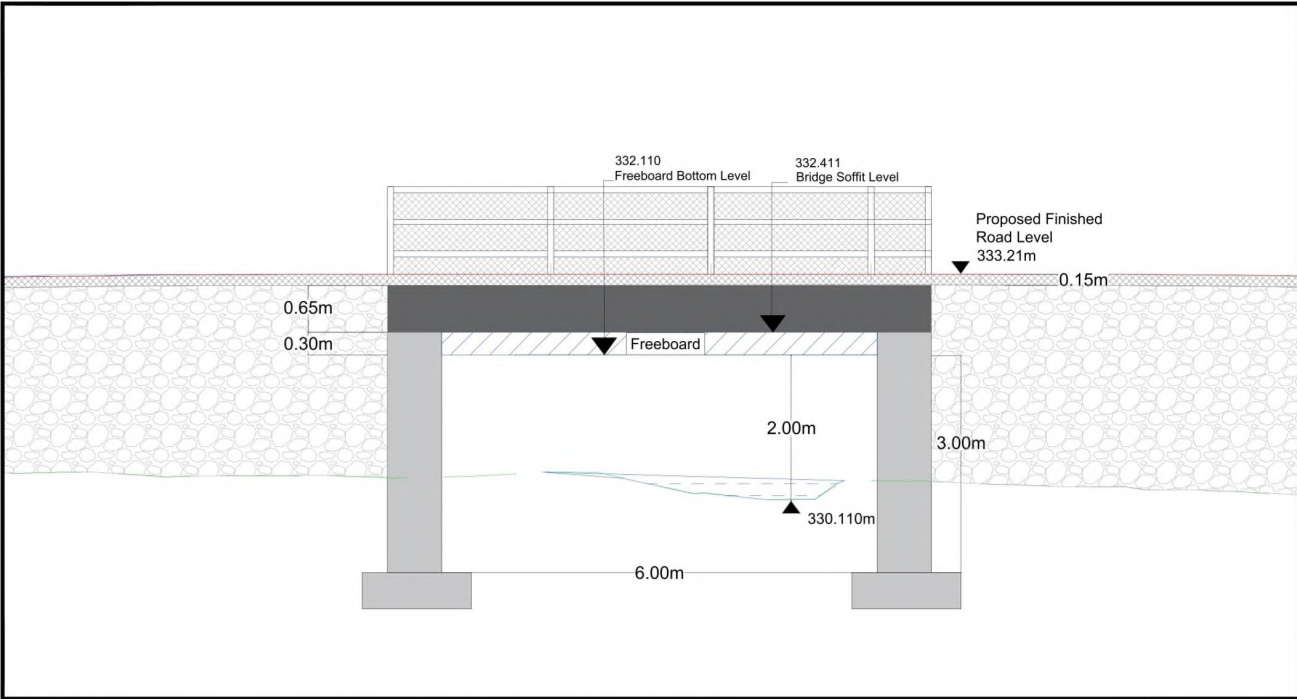
Site Layout Plan  
Scale 1:10,000(A1)



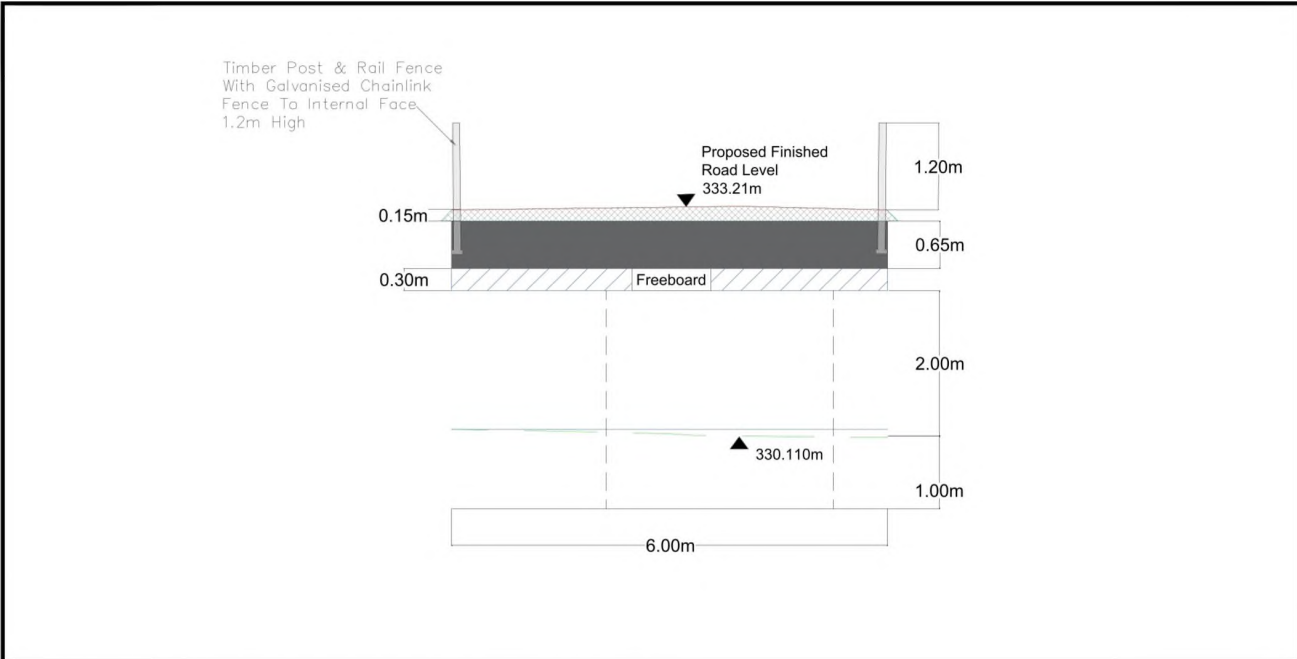
Site Layout Plan  
Scale 1:250(A1)



Photography of Existing Watercourse  
Scale N.T.S



Section A-A Through Proposed Watercourse Crossing WC02  
Scale 1:50(A1)



Section B-B Through Proposed Watercourse Crossing WC02  
Scale 1:50(A1)



Legend

**Client**  
Gortloughra Wind Farm Limited

**Project**  
Gortloughra Wind Farm

**Title**  
Watercourse Crossing 01



© COPYRIGHT OF  
JENNINGS O'DONOVAN AND PARTNERS LIMITED  
FINISKLIN Tel (+353) 719 161 416  
SLIGO Email. info@jodireland.com  
IRELAND www.jodireland.com

@JOD\_Sligo LinkedIn Jennings O'Donovan & Partners Facebook Jennings O'Donovan

Date	19/2/2025	Revision	0	Job No.	6460
Scale	NTS	Stage	EIAR	Figure	2.6
Drawing	KF	Checked	SB	Approved	SB